

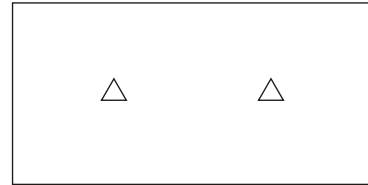
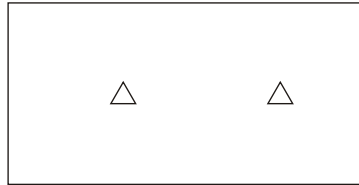
# Höhlensignaturen - Offizielle UIS Symbolliste

(Stand 1999 - abgestimmt von den nationalen Delegierten)

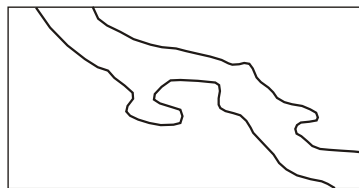
Plan

Längsschnitt

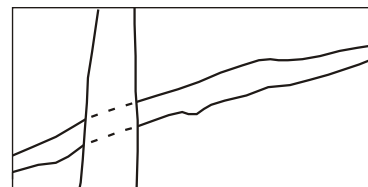
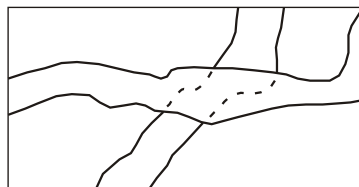
Messpunkte



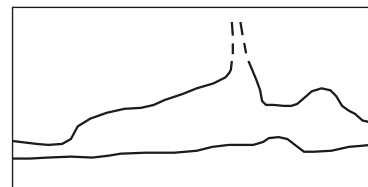
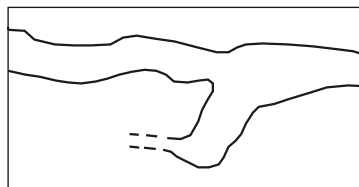
Gangumriss



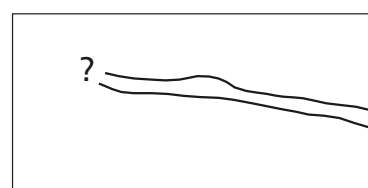
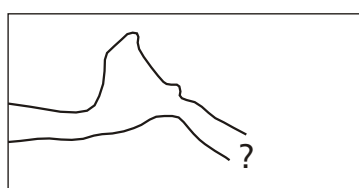
Unterlagernde Gänge



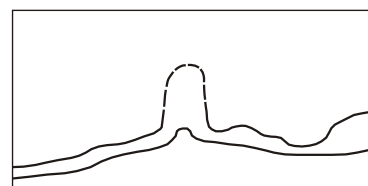
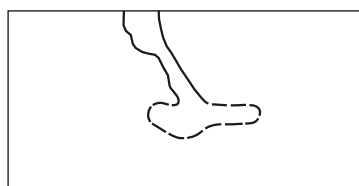
Fortsetzung zu eng



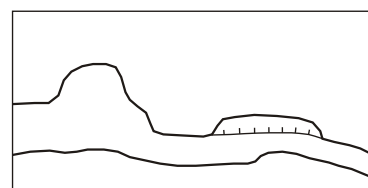
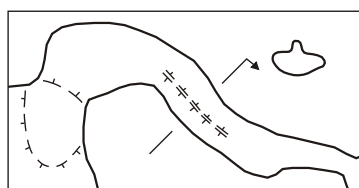
Fortsetzung möglich



Geschätzte Gangdimensionen



Deckenform

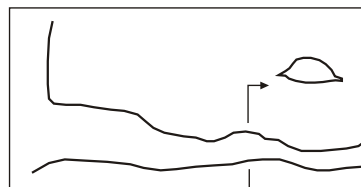
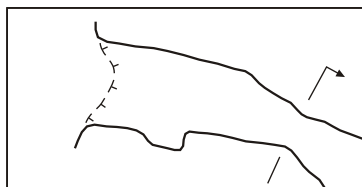


# Höhlensignaturen - Offizielle UIS Symbolliste (Stand 1999 - abgestimmt von den nationalen Delegierten)

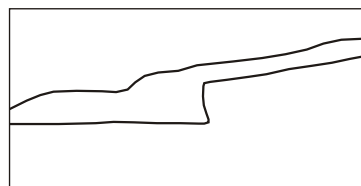
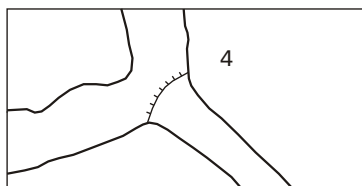
Plan

Längsschnitt

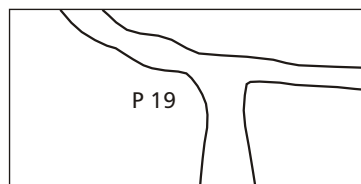
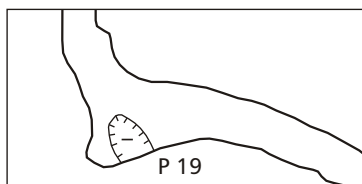
Trauflinie  
(Beginn der Höhle) -  
Querschnitte  
(Pfeile geben die Richtung an)




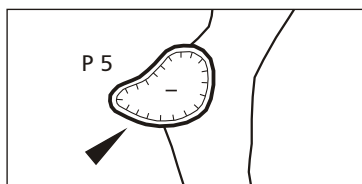
Stufe  
(Tiefe in Metern)



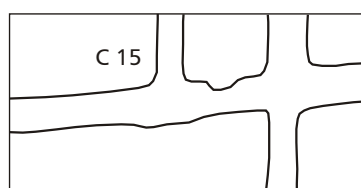
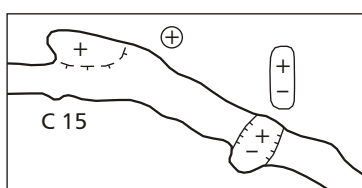
Schacht  
(Tiefe in Metern)



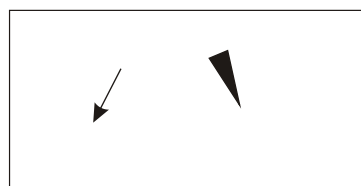
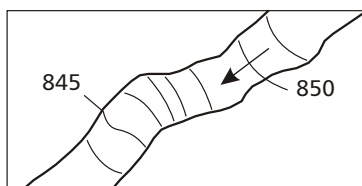
Schacht mit Oberflächen-  
öffnung



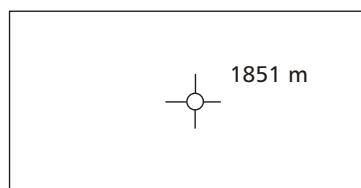
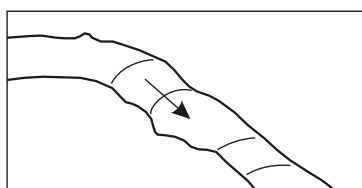
Schlot -  
Schlot-Schacht



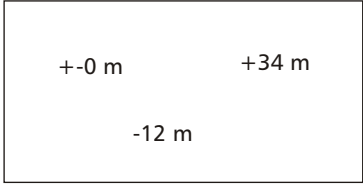
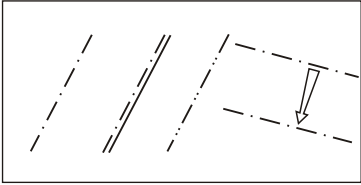
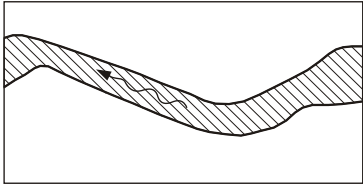
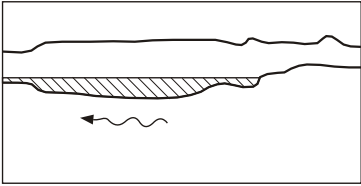
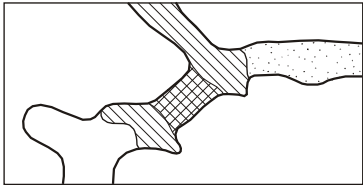
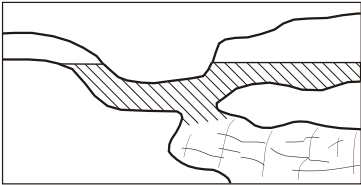
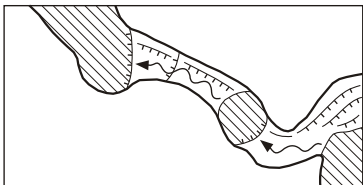
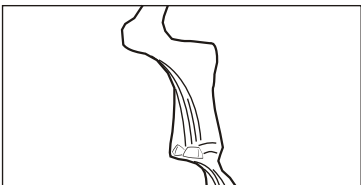
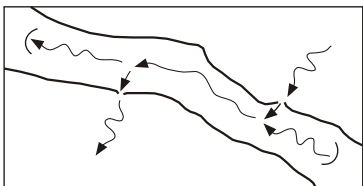
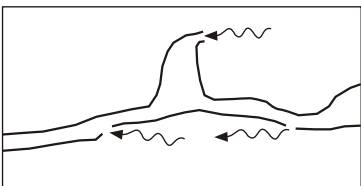
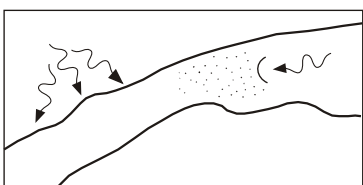
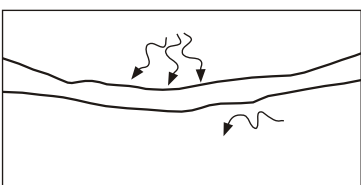
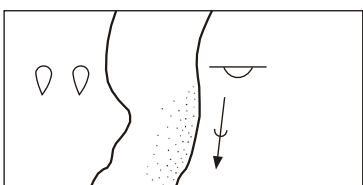
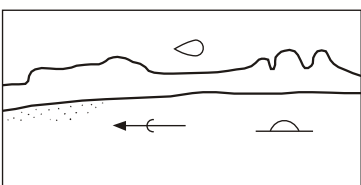
Höhenkurven  
(Höhenangaben in Metern) -  
Gefällepfeile  
Eingangspfeil



Gefällelinien  
Höhenangaben  
(Meter über Meer)



# Höhlensignaturen - Offizielle UIS Symbolliste (Stand 1999 - abgestimmt von den nationalen Delegierten)


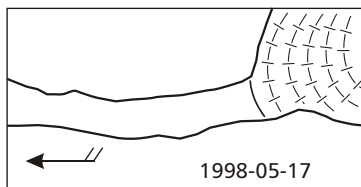
	Plan	Längsschnitt
Höhendifferenz (Angaben in Metern) - Kluft - Verwerfung - Schichtfuge		
See - Fließendes Wasser		
Siphon		
Wasserfall		
Quelle - Schwinde-Ponor		
Tropfwasser - Sickerwasser		
Kolke - Fließfacetten - Paläofliessrichtung		

# Höhlensignaturen - Offizielle UIS Symbolliste (Stand 1999 - abgestimmt von den nationalen Delegierten)

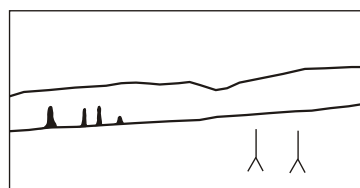
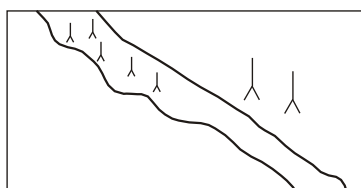
Plan

Längsschnitt

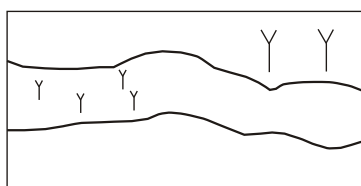
Luftzug  
(Datum in jjjj-mm-tt Format) -  
Eis-Schnee-Firn



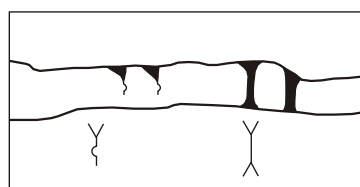
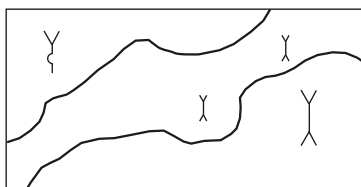
Stalagmiten



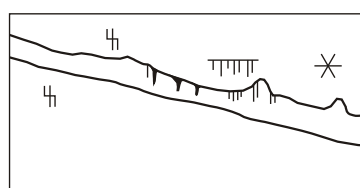
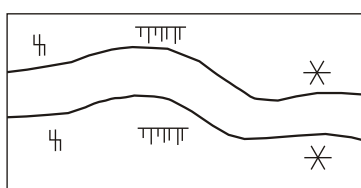
Stalaktiten



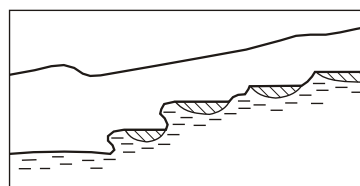
Sintervorhänge  
Tropfsteinsäulen



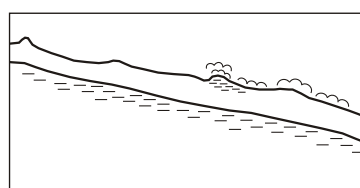
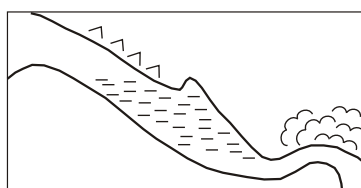
Excentrique -  
Spaghetti -  
Kristalle



Sinterbecken



Bodensinter -  
Wandsinter -  
Mondmilch (Bergmilch)

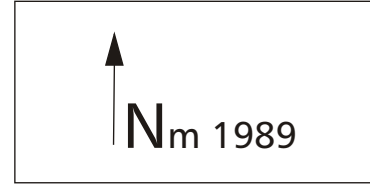
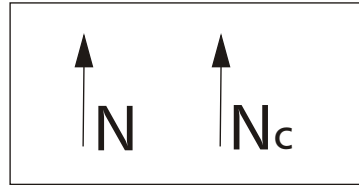


# Höhlensignaturen - Offizielle UIS Symbolliste (Stand 1999 - abgestimmt von den nationalen Delegierten)


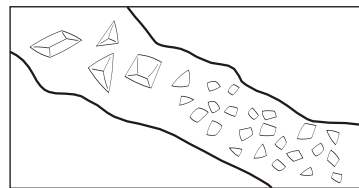
Plan

Längsschnitt

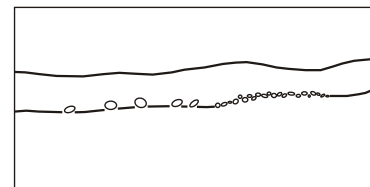
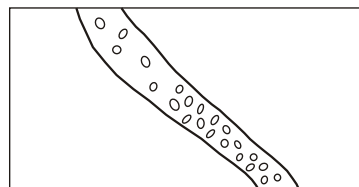
Nordpfeil - Geographisch -  
Kartesisch und Magnetisch



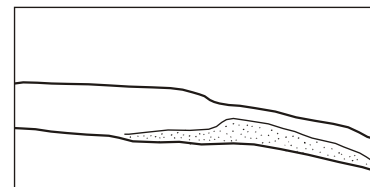
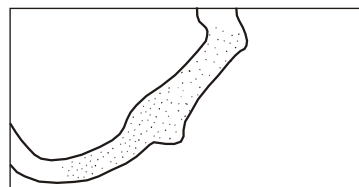
Blockwerk -  
Schutt, Geröll



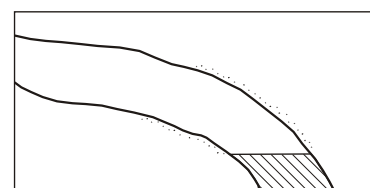
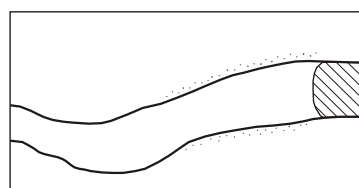
Kiesel




Klastisches Sedimente -  
Sand-Silt-Lehm-Humus



Lehmüberzogene Wände



Guano



Biwak

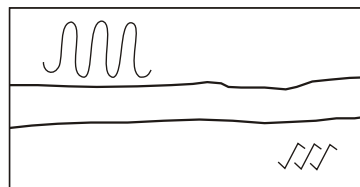


# Höhlensignaturen - Offizielle UIS Symbolliste (Stand 1999 - abgestimmt von den nationalen Delegierten)

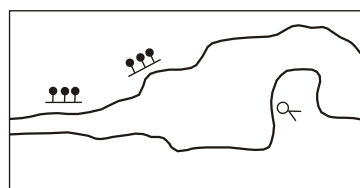

Plan

Längsschnitt

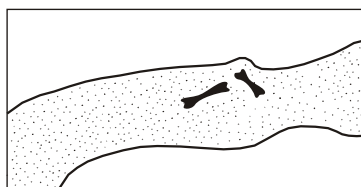
Anostomosen -  
Karren



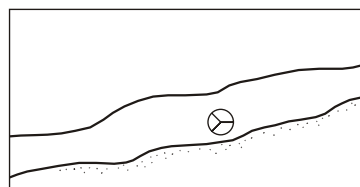
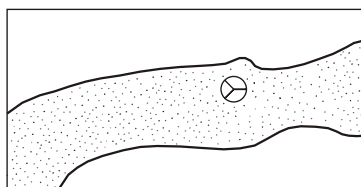
Blumenkohlsinter -  
Disk



Knochen



Menschliche Artefakte  
(Höhlenzeichnungen, menschliche  
Knochen, Töpfe, ...)



Raumhöhe  
(Angaben in Metern)

